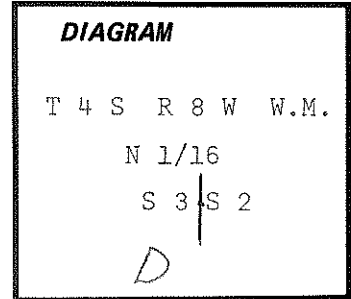


CERTIFIED RECORD OF LAND CORNER MONUMENTATION

History of original corner establishment:

There is no record of this corner ever being legally set.



Description of corner evidence found:

None

Description of monument and accessories | established to perpetuate the original location of this corner:

At proportionate measurement I set a 2 1/2" X 30" galvanized iron pipe with a flared bottom and a brasscap riveted to the top marked:

T 4 S R 8 W	From Which,
N 1/16	20" Douglas Fir N 70° W, 7.7 feet
S 3   S 2	mkd "N 1/16 S 3" "B.T."
1977	16" Douglas Fir N 18° E, 10.4 feet
RLS 1073	mkd "N 1/16 S 2" "B.T."


I set a 6' steel fence post with a "Property Boundary" sign and "Land Survey Monument" sign. All bearing trees have brass washers, attention signs, bearing tree tags, and red painted bands on them.

Witness: Jay McDonald

D. Mike Jackson  
Engineering Technician



*Kenneth M. Wightman*


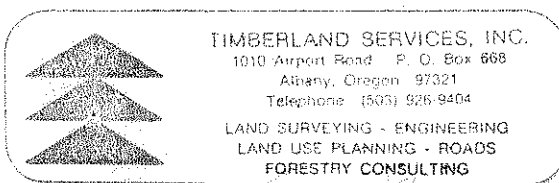


Office of COUNTY SURVEYOR County of TILLAMOOK  
 State of OREGON, I hereby certify that the within instrument was filed in this office  
 for record on the 21<sup>st</sup> day of AUGUST, 1977  
[Signature] by COUNTY SURVEYOR  
 (COUNTY OFFICIAL) (DEPUTY)

Form R6-7100-57 (9/71)

Book 6

21



*Edgar R. Cook*

